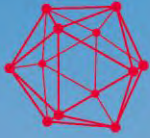



Leica DISTO™ S910

Measure anything from anywhere



P2P TECHNOLOGY
by Leica Geosystems



Measure anything from anywhere Revolutionary P2P Technology

The Leica DISTO™ S910 is worldwide the first laser distance meter with the revolutionary P2P Technology. Measure fast and easily distances between any two points from one location. The measurement results can be transferred instantly to PC's via WLAN. Alternatively the results can be saved on the device as DXF data and downloaded later with the USB interface for use in CAD software. This shortens the workflow and saves valuable time.

Featured with:

- Integrated Smart Base for P2P Technology
- Pointfinder with 4x zoom for easy targeting
- X-Range Power Technology for highest measurement performance
- 360° tilt sensor
- DXF data capture
- Real-time data transfer with WLAN
- Bluetooth® Smart
- Free App – Leica DISTO™ sketch




- when it has to be **right**

Leica
Geosystems



Measure from point to point with P2P Technology

The integrated Smart Base enables to measure distances (e.g. widths) between any inaccessible points from one location. The combination of the Smart Base and the integrated tilt sensor opens up completely new possibilities.



Real-time transfer of point data

Measurement data can be transferred directly on site over the WLAN interface to a portable computer to be further processed in your preferred software. You can transfer as many measurement points as you like – with or without pictures – and create or check documentation in real-time.



Capture measurement data in CAD format

The Leica DISTO™ S910 can save all the measured points into a DXF file, as a floor plan, wall layout or even as 3D data, which can be downloaded later in the office to a PC via the USB interface.

X RANGE

POWER TECHNOLOGY

300 m range with X-Range Power Technology

With the innovative X-Range Power Technology on board, the Leica DISTO™ S910 represents the measuring technology of the future. It achieves ranges of up to 300 m and guarantees the best measuring performance, i.e. quick and reliable measurements, even to poorly reflecting objects.



Leica DISTO™ S910

Art. No. 805080

- Leica DISTO™ S910 laser distance meter
- Holster
- Hand loop
- Smart Base extension
- Charger

Technical Data

Accuracy. Typ.	± 1 mm
Range	0.05 – 300 m
Measuring units	m, ft, in
Tilt sensor	360°
Colour display with Pointfinder	4x zoom Overview camera
Memory for CAD data	20 DXF files
Memory for pictures	80 JPG pictures
Free App and Software	iOS, Android, Windows
Data interface*	Bluetooth® Smart, WLAN, USB
Batteries	Li-Ion rechargeable
Charging time	4h
Dimensions	164 x 61 x 32 mm

*) System requirements & details at www.disto.com

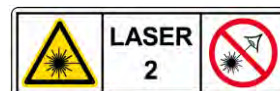
Functions

Distance measurement	Area/volume measurement
Tilt measurement	Smart Horizontal Mode
Height profile measurement	Camera function
Measure with the picture	Touchscreen
Compass	Point-to-Point measurement
Smart angle measurement	Smart area measurement
DXF data capture	WLAN data transmission

All illustrations, descriptions and technical specifications are subject to change without prior notice.
Copyright Leica Geosystems AG, Heerbrugg, Switzerland, 2014

Leica Geosystems AG
Heerbrugg, Switzerland
www.leica-geosystems.com

Dealer Stamp



Laser class 2
in accordance with IEC 60825-1



PROTECT is subject to Leica Geosystems International Limited Warranty and PROTECT General Terms & Conditions set out under www.leica-geosystems.com/protect.

- when it has to be **right**

Leica
Geosystems